DFG Region 2 Boundary - South West
Areas of extent for associated Maps 1 - 3.

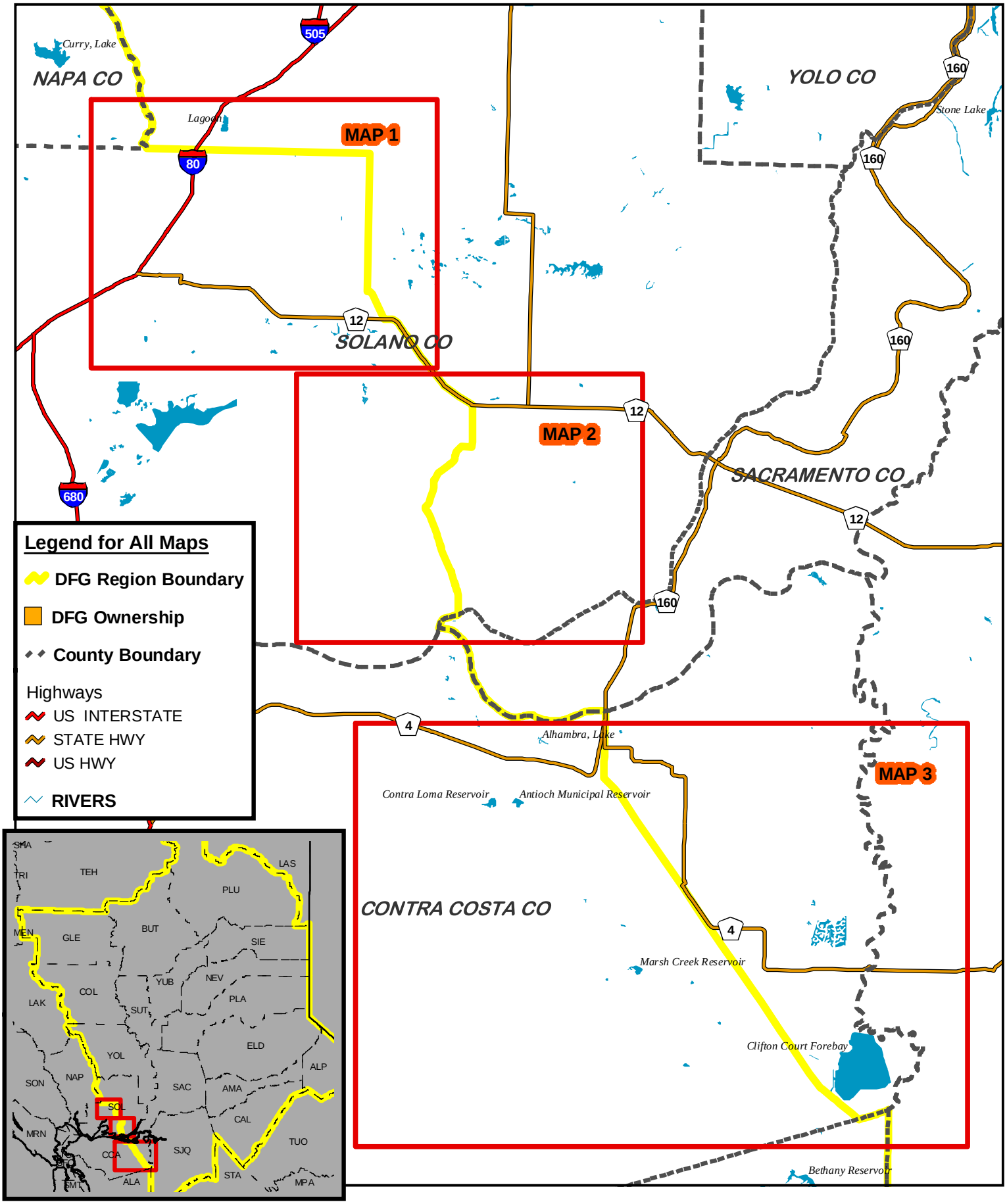

The purpose of this and the 3 associated maps are to help identify the SW boundaries of DFG Region 2. This "extents" map plus Maps 1-3 should remain together. All maps created by Adrienne Wright for the Ca. Dept. of Fish & Game Region 2, Sacramento Valley Central Sierra Region. Maps use mostly data by license agreement, Thomas Brothers Maps. Copyright 2002 Thomas Bros. Maps®. Used with permission. Maps last updated 9/02. All maps in Albers Equal Area Projection, Datum NAD27. All maps created in 8.5x11" and 11x17" sizes. This set of maps is best printed in color to identify boundaries.

South West DFG R2 Boundary - N. Solono County - Map 1 of 3

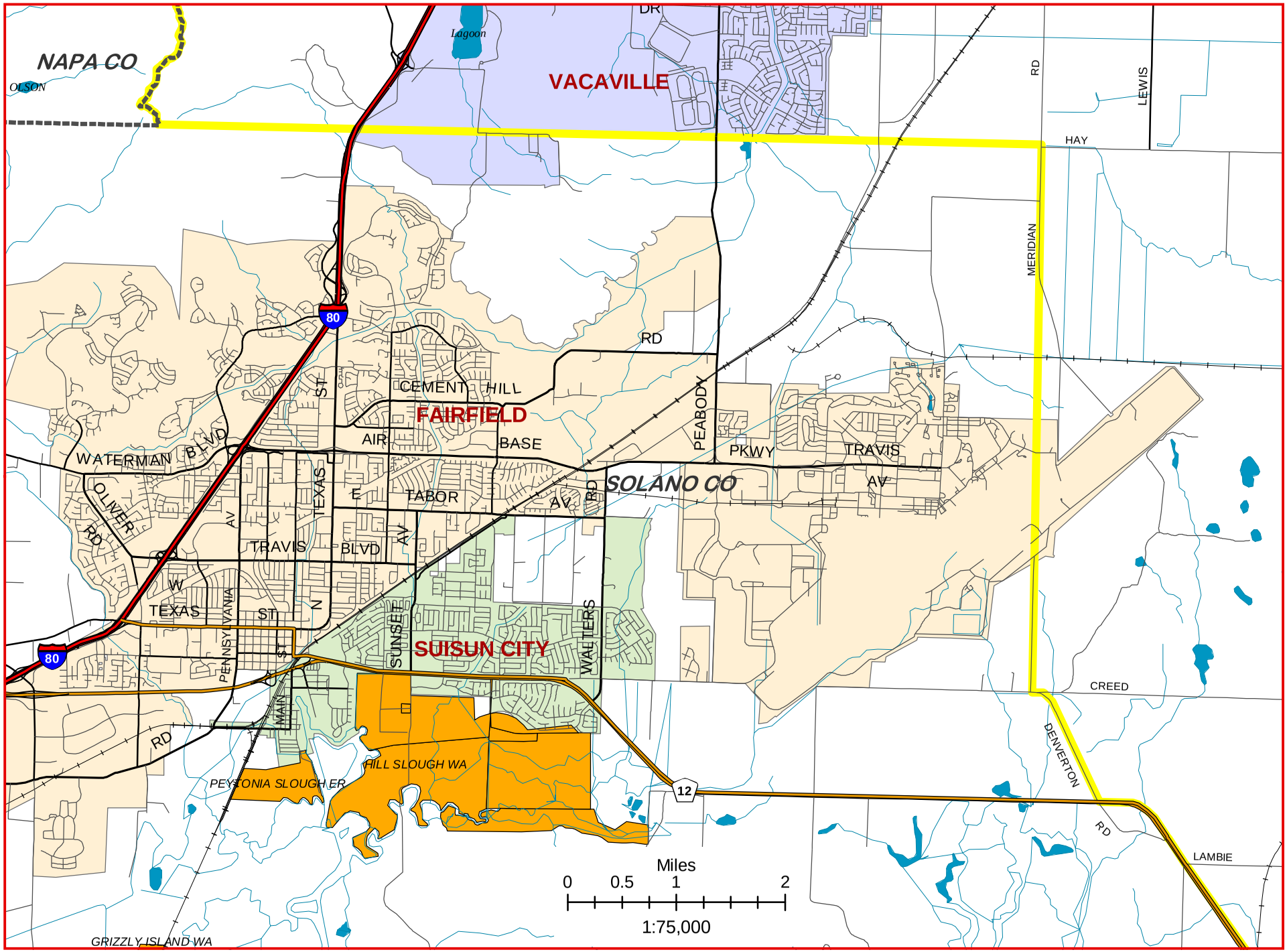

Map 1 of 3 for R2 Boundary SW: 1 = N. Solono Co; 2 = S. Solono Co.; 3 = Contra Costa Co.; Map created by Adrienne Wright, Sacramento Valley Central Sierra Region. 8-02; City data and Roads with annotation by license agreement, Thomas Brothers Maps. Copyright 2002 Thomas Bros. Maps®. Used with permission.

South West DFG R2 Boundary - S. Solono County - Map 2 of 3

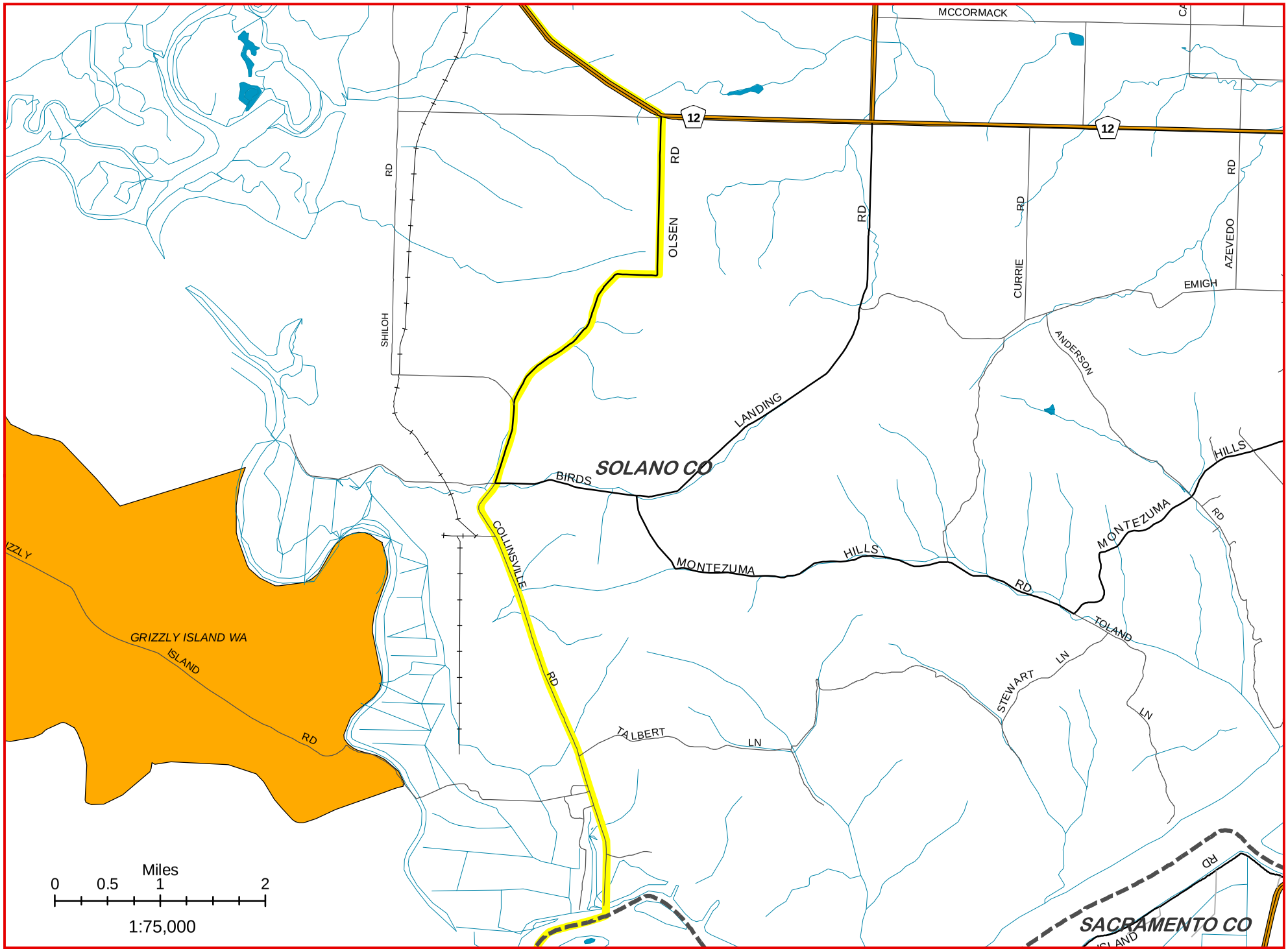

Map 2 of 3 for R2 Boundary SW: 1 = N. Solono Co; 2 = S. Solono Co.; 3 = Contra Costa Co.; Map created by Adrienne Wright, Sacramento Valley Central Sierra Region. 8-02;
City data and Roads with annotation by license agreement, Thomas Brothers Maps. Copyright 2002 Thomas Bros. Maps®. Used with permission.

South West DFG R2 Boundary - Contra Costa County - Map 3 of 3

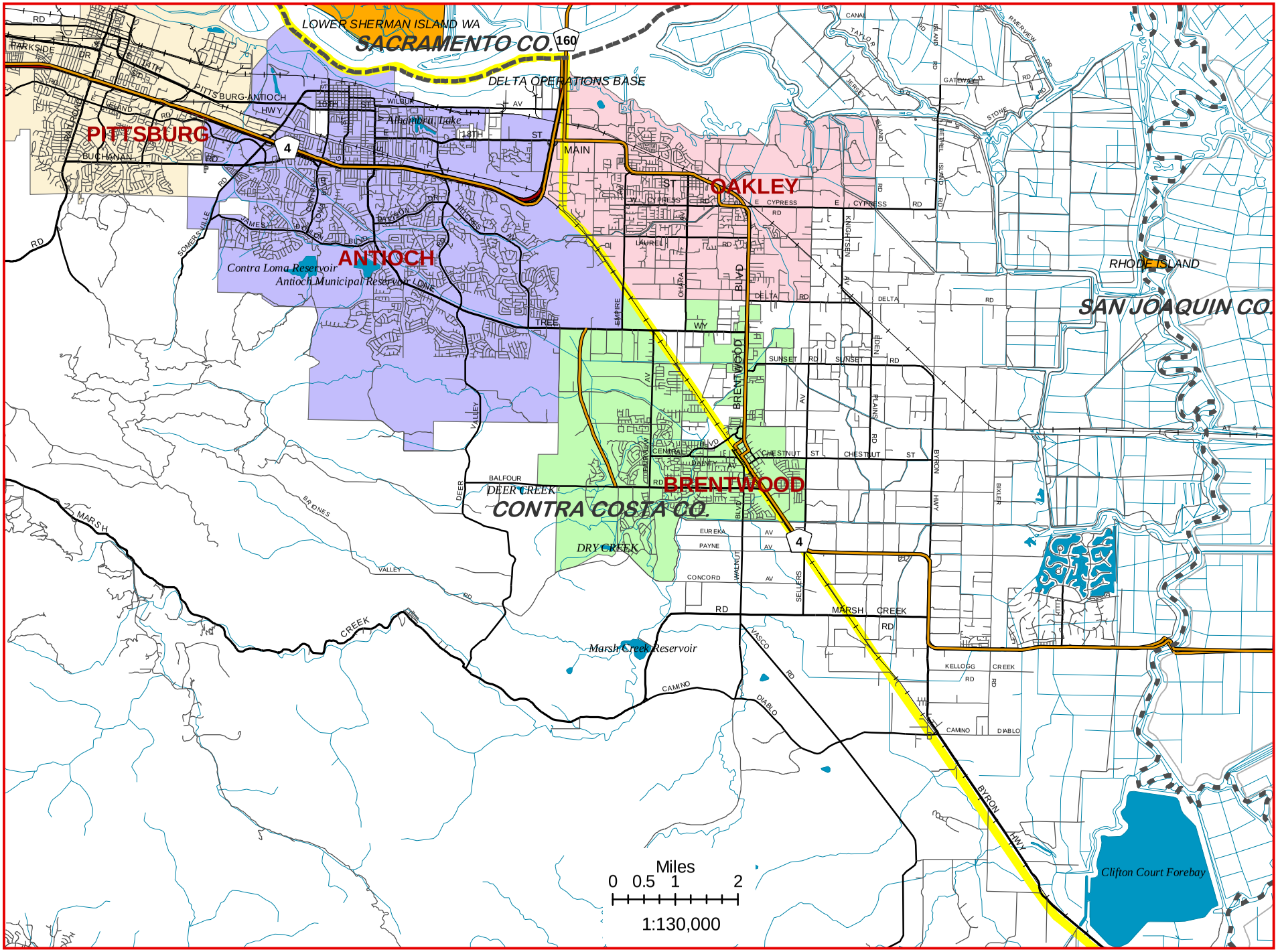

Map 3 of 3 for R2 Boundary SW: 1 = N. Solono Co; 2 = S. Solono Co.; 3 = Contra Costa Co.; Map created by Adrienne Wright, Sacramento Valley Central Sierra Region. 8-02; City data and Roads with annotation by license agreement, Thomas Brothers Maps. Copyright 2002 Thomas Bros. Maps®. Used with permission.